

School Street Camera and Sign Positioning Phase 1

Contents

Branfil Primary School.....	2
Clockhouse Primary School	3
Concordia Academy	4
Crowlands Primary School	5
Drapers / Maylands / Pyrgo and Lime Primary Schools	6
Drapers / Maylands / Pyrgo and Lime Primary Schools Option 2.....	7
Drapers / Maylands / Pyrgo and Lime Primary Schools Option 3.....	8
Engayne Primary School.....	9
Harold Wood Primary School	10
Harrow Lodge Academy	11
Hylands Primary School	12
Mead Primary School.....	13
Oasis Academy Pinewood	14
Parsonage Farm Primary School	15
Squirrels Heath Infant and Junior School.....	16
St Edwards C of E Primary School.....	17
St Peter's Primary School	18
The James Oglethorpe Primary School.....	19
Towers Infant and Junior School.....	20

School Street Camera and Sign Positioning Phase 1

Branfil Primary School



Item	Location	Junction with	Direction	Quantity
Camera	South View Drive	Cedar Avenue	South facing	1
Camera	Gaynes Park Road	Cedar Avenue	North facing	1
Entry / exit sign with time plate	Cedar Avenue	South View Drive	North facing	2
Entry / exit sign with time plate	Cedar Avenue	Gaynes Park Road	South facing	2
Pedestrian / cycle only sign with time plate	Cedar Avenue	South View Drive	North facing	2
Pedestrian / cycle only sign with time plate	Cedar Avenue	Gaynes Park Road	South facing	2

School Street Camera and Sign Positioning Phase 1

Clockhouse Primary School



Item	Location	Junction with	Direction	Quantity
Camera	Carter Drive	Lynwood Drive	South East facing	1
Camera	Carter Drive	Judith Avenue	South East facing	1
Camera	Large central island	Sheila Road and Lynwood Drive	North West facing	1
Entry / exit sign with time plate	Lynwood Drive	Carter Drive	North West facing	2
Entry / exit sign with time plate	Judith Avenue	Carter Drive	North West facing	2
Entry / exit sign with time plate	Lynwood Drive	Sheila Road South West	South West facing	2
Entry / exit sign with time plate	Lynwood Drive	Sheila Road South East	South East facing	2
Pedestrian / cycle only sign with time plate	Lynwood Drive	Carter Drive	North West facing	2
Pedestrian / cycle only sign with time plate	Judith Avenue	Carter Drive	North West facing	2
Pedestrian / cycle only sign with time plate	Lynwood Drive	Sheila Road South West	South West facing	2

School Street Camera and Sign Positioning Phase 1

Pedestrian / cycle only sign with time plate	Lynwood Drive	Sheila Road South East	South East facing	2
--	---------------	------------------------	-------------------	---

Concordia Academy



Item	Location	Junction with	Direction	Quantity
Camera	Union Road	Maxwell Road	West facing	1
Camera	Union Road	Widford Drive	East facing	1
Entry / exit sign with time plate	Union Road	Maxwell Road	East facing	2
Entry / exit sign with time plate	Union Road	Widford Drive	West facing	2
Pedestrian / cycle only sign with time plate	Union Road	Maxwell Road	East facing	2
Pedestrian / cycle only sign with time plate	Union Road	Widford Drive	West facing	2

School Street Camera and Sign Positioning Phase 1

Crowlands Primary School



Item	Location	Junction with	Direction	Quantity
Camera	Lessington Avenue	Derby Avenue	North East facing	1
Camera	Lessington Avenue	Esher Avenue	West facing	1
Entry / exit sign with time plate	Lessington Avenue	Derby Avenue	South facing	2
Entry / exit sign with time plate	Lessington Avenue	Esher Avenue	East facing	2
Pedestrian / cycle only sign with time plate	Lessington Avenue	Derby Avenue	South facing	2
Pedestrian / cycle only sign with time plate	Lessington Avenue	Esher Avenue	East facing	2

School Street Camera and Sign Positioning Phase 1

Drapers / Maylands / Pyrgo and Lime Primary Schools



Drapers Pyrgo School is to the left of this picture, but is accessed through a car park with an entrance on Settle Road. Pupils for all 4 schools use Settle Road.

Item	Location	Junction with	Direction	Quantity
Camera	Settle Road	Sheffield Drive	North facing	1
Entry / exit sign with time plate	Settle Road	Sheffield Drive	South facing	2
Pedestrian / cycle only sign with time plate	Settle Road	Sheffield Drive	South facing	2

School Street Camera and Sign Positioning Phase 1

Drapers / Maylands / Pyrgo and Lime Primary Schools Option 2



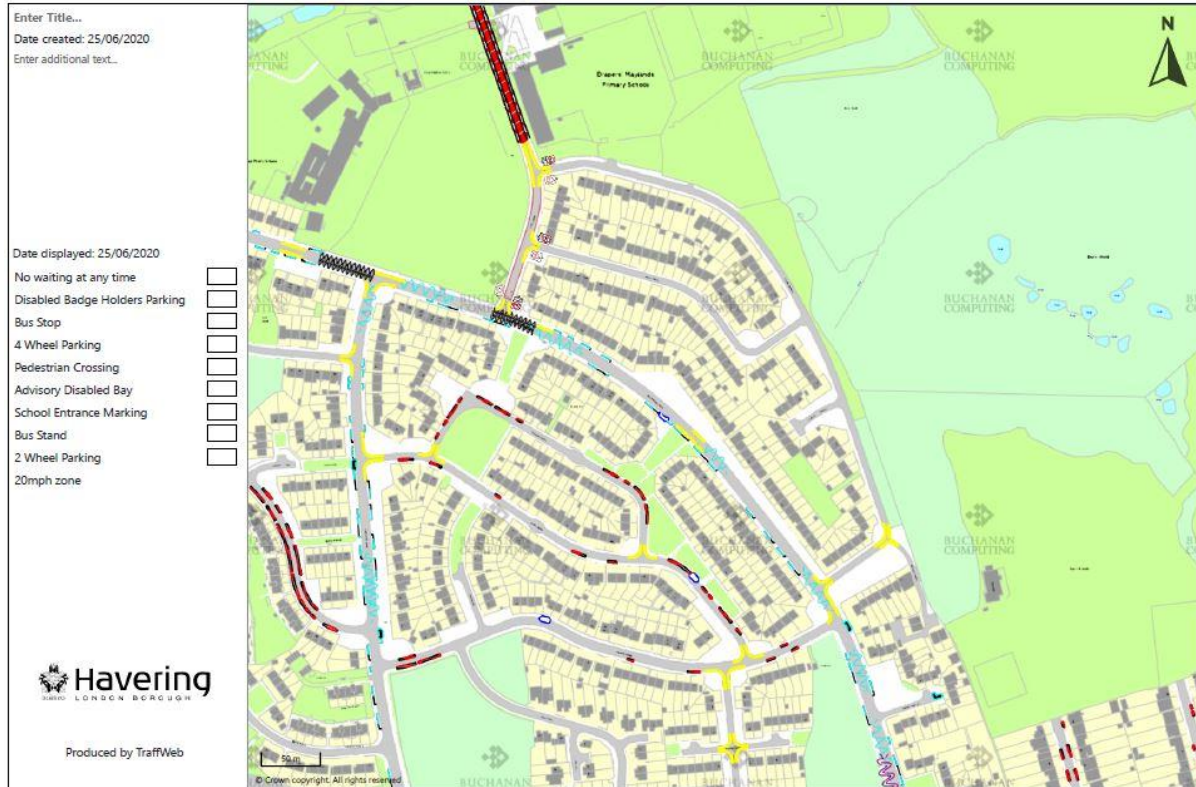
Blocking access to Oakley Drive and Sheffield Drive from Settle Road will divert traffic to enter Sheffield Drive at the South East side adjacent to Stratton Road. The most desirable place to park will be North West of Sheffield Drive on the junction of Settle Road. This could cause a build-up of traffic and encourage potentially dangerous manoeuvring to turn around as there would only be one entry and exit that isn't restricted.

Item	Location	Junction with	Direction	Quantity
Camera	Dagenham Park Drive	Settle Road	North East facing	1
Camera	Sheffield Drive	Settle Road	West facing	1
Camera	Oakley Drive	Settle Road	West facing	1
Entry / exit sign with time plate	Settle Road	Dagenham Park Drive	South West facing	2
Entry / exit sign with time plate	Sheffield Drive	Settle Road	East facing	2
Entry / exit sign with time plate	Oakley Drive	Settle Road	East facing	2
Pedestrian / cycle only sign with time plate	Settle Road	Dagenham Park Drive	South West facing	2
Pedestrian / cycle only sign with time plate	Sheffield Drive	Settle Road	East facing	2

School Street Camera and Sign Positioning Phase 1

Pedestrian / cycle only sign with time plate	Oakley Drive	Settle Road	East facing	2
--	--------------	-------------	-------------	---

Drapers / Maylands / Pyrgo and Lime Primary Schools Option 3



Closing off the whole estate will cause displacement in Leamington Road, Tiverton Grove, Bedale Road and Stratton Road. Leamington Road is a bus route and has footway parking bays to keep parked cars off the road.

Item	Location	Junction with	Direction	Quantity
Camera	Dagenham Park Drive	Settle Road	North East facing	1
Camera	Dagenham Park Drive	Sheffield Drive	North East facing	1
Entry / exit sign with time plate	Settle Road	Dagenham Park Drive	South West facing	2
Entry / exit sign with time plate	Sheffield Drive	Dagenham Park Drive	South West facing	2
Pedestrian / cycle only sign with time plate	Settle Road	Dagenham Park Drive	South West facing	2
Pedestrian / cycle only sign with time plate	Sheffield Drive	Dagenham Park Drive	South West facing	2

School Street Camera and Sign Positioning Phase 1

Engayne Primary School



Item	Location	Junction with	Direction	Quantity
Camera	Severn Drive	Clyde Crescent North	South facing	1
Camera	Severn Drive	Humber Drive	North facing	1
Camera	Humber Drive	Mersey Avenue	East facing	1
Entry / exit sign with time plate	Severn Drive	Clyde Crescent North	North facing	2
Entry / exit sign with time plate	Severn Drive	Humber Drive	South facing	2
Entry / exit sign with time plate	Humber Drive	Mersey Avenue	West facing	2
Pedestrian / cycle only sign with time plate	Severn Drive	Clyde Crescent North	North facing	2
Pedestrian / cycle only sign with time plate	Severn Drive	Humber Drive	South facing	2
Pedestrian / cycle only sign with time plate	Humber Drive	Mersey Avenue	West facing	2

School Street Camera and Sign Positioning Phase 1

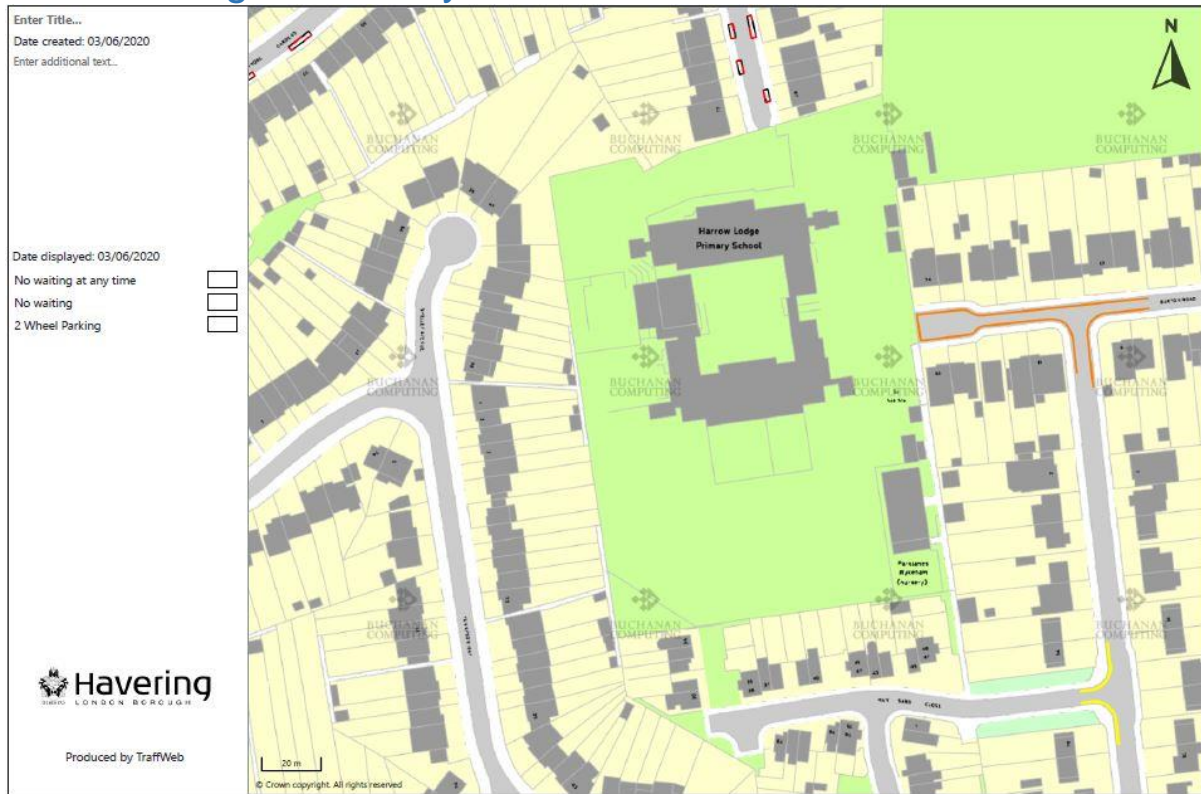
Harold Wood Primary School



Item	Location	Junction with	Direction	Quantity
Camera	Recreation Avenue	Upland Court Road	South East facing	1
Camera	Coombe Road	Ravensbourne Crescent	North East facing	1
Entry / exit sign with time plate	Recreation Avenue	Upland Court Road	North West facing	2
Entry / exit sign with time plate	Coombe Road	Ravensbourne Crescent	South West facing	2
Pedestrian / cycle only sign with time plate	Recreation Avenue	Upland Court Road	North West facing	2
Pedestrian / cycle only sign with time plate	Coombe Road	Ravensbourne Crescent	South West facing	2

School Street Camera and Sign Positioning Phase 1

Harrow Lodge Academy

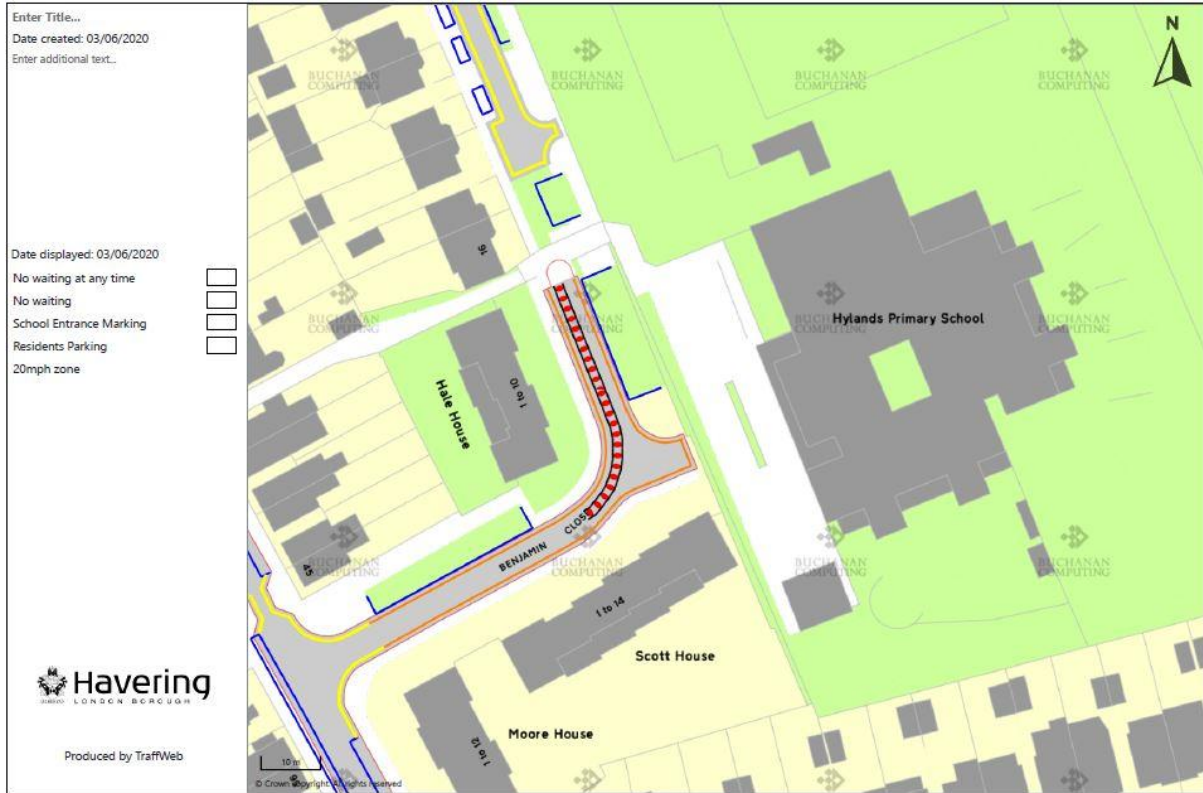


Item	Location	Junction with	Direction	Quantity
Camera	Rainsford Way	Hornchurch Road A124	South facing	1
Camera	Strathmore Gardens	Upper Rainham Road A125	East facing	1
Camera	Saunton Road	Chestnut Avenue	North facing	1
Camera	Barton Road	Albany Road	West facing	1
Entry / exit sign with time plate	Rainsford Way	Hornchurch Road A124	North facing	2
Entry / exit sign with time plate	Strathmore Gardens	Upper Rainham Road A125	West facing	2
Entry / exit sign with time plate	Saunton Road	Chestnut Avenue	South facing	2
Entry / exit sign with time plate	Barton Road	Albany Road	East facing	2
Pedestrian / cycle only sign with time plate	Rainsford Way	Hornchurch Road A124	North facing	2
Pedestrian / cycle only sign with time plate	Strathmore Gardens	Upper Rainham Road A125	West facing	2

School Street Camera and Sign Positioning Phase 1

Pedestrian / cycle only sign with time plate	Saunton Road	Chestnut Avenue	South facing	2
Pedestrian / cycle only sign with time plate	Barton Road	Albany Road	East facing	2

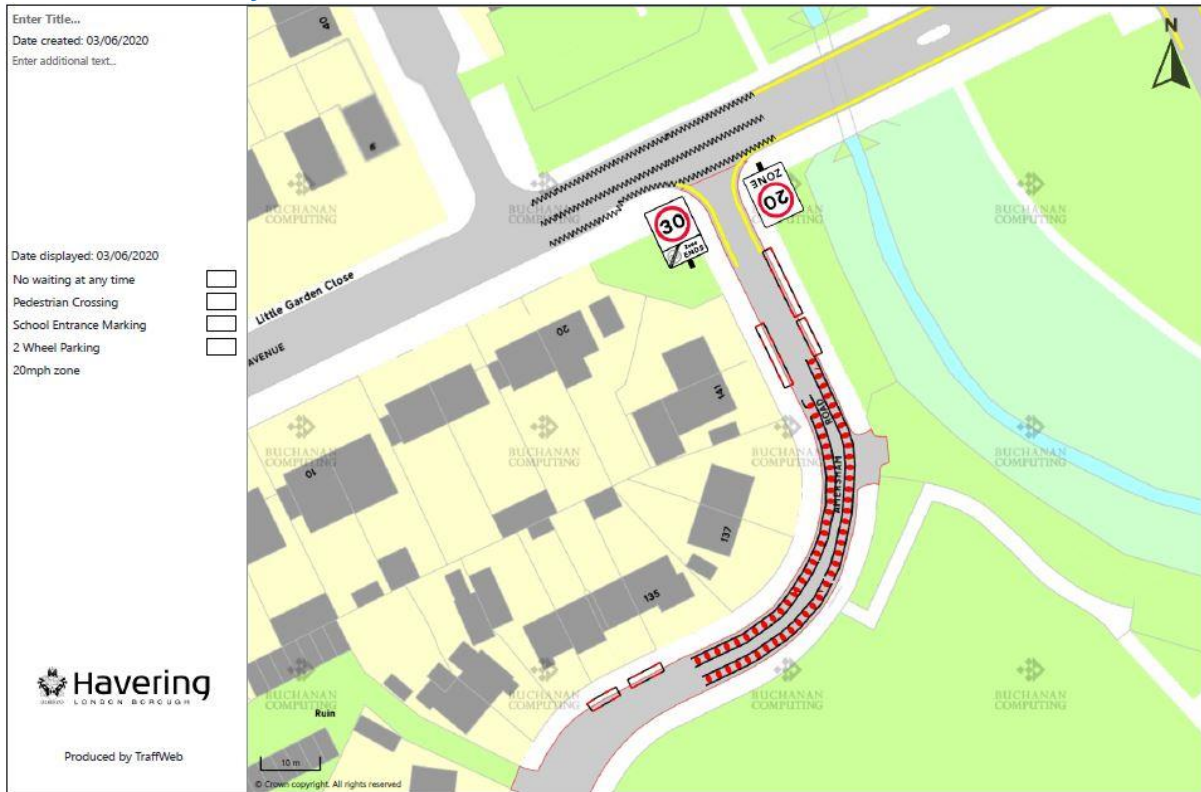
Hylands Primary School



Item	Location	Junction with	Direction	Quantity
Camera	Benjamin Close	Globe Road	North East facing	1
Entry / exit sign with time plate	Benjamin Close	Globe Road	South West facing	2
Pedestrian / cycle only sign with time plate	Benjamin Close	Globe Road	South West facing	2

School Street Camera and Sign Positioning Phase 1

Mead Primary School



Item	Location	Junction with	Direction	Quantity
Camera	Petersfield Avenue	Amersham Road	South East facing	1
Camera	Amersham Road	Harlesden Road	South West facing	1
Entry / exit sign with time plate	Amersham Road	Petersfield Avenue	North West facing	2
Entry / exit sign with time plate	Amersham Road	Harlesden Road	North East facing	2
Pedestrian / cycle only sign with time plate	Amersham Road	Petersfield Avenue	North West facing	2
Pedestrian / cycle only sign with time plate	Amersham Road	Harlesden Road	North East facing	2

School Street Camera and Sign Positioning Phase 1

Oasis Academy Pinewood



Item	Location	Junction with	Direction	Quantity
Camera	Carter Drive	Thistledeane Avenue	East facing	1
Camera	Clockhouse Lane	St Johns Road	North facing	1
Entry / exit sign with time plate	Thistledeane Avenue	Carter Drive	West facing	2
Entry / exit sign with time plate	Clockhouse Lane	St Johns Road	South facing	2
Pedestrian / cycle only sign with time plate	Thistledeane Avenue	Carter Drive	West facing	2
Pedestrian / cycle only sign with time plate	Clockhouse Lane	St Johns Road	South facing	2

School Street Camera and Sign Positioning Phase 1

Parsonage Farm Primary School



Item	Location	Junction with	Direction	Quantity
Camera	Briscoe Road	Farm Road	West facing	1
Camera	Allen Road	Farm Road	East facing	1
Entry / exit sign with time plate	Farm Road	Briscoe Road	East facing	2
Entry / exit sign with time plate	Farm Road	Allen Road	West facing	2
Pedestrian / cycle only sign with time plate	Farm Road	Briscoe Road	East facing	2
Pedestrian / cycle only sign with time plate	Farm Road	Allen Road	West facing	2

School Street Camera and Sign Positioning Phase 1

Squirrels Heath Infant and Junior School



Item	Location	Junction with	Direction	Quantity
Camera	Heath Park Drive	Salisbury Road	South facing	1
Camera	Brentwood Road	Salisbury Road	North West facing	1
Entry / exit sign with time plate	Salisbury Road	Heath Park Drive	North facing	2
Entry / exit sign with time plate	Salisbury Road	Brentwood Road	South East facing	2
Pedestrian / cycle only sign with time plate	Salisbury Road	Heath Park Drive	North facing	2
Pedestrian / cycle only sign with time plate	Salisbury Road	Brentwood Road	South East facing	2

School Street Camera and Sign Positioning Phase 1

St Edwards C of E Primary School



Item	Location	Junction with	Direction	Quantity
Camera	Havering Drive	The Chase	South facing	1
Camera	Park Drive	Havering Drive	North facing	1
Camera	Rodean Drive	Havering Drive	West facing	1
Camera	Mashiters Walk	Havering Drive	West facing	1
Entry / exit sign with time plate	Havering Drive	The Chase	North facing	2
Entry / exit sign with time plate	Havering Drive	Park Drive	South facing	2
Entry / exit sign with time plate	Rodean Drive	Havering Drive	East facing	2
Entry / exit sign with time plate	Mashiters Walk	Havering Drive	East facing	2
Pedestrian / cycle only sign with time plate	Havering Drive	The Chase	North facing	2
Pedestrian / cycle only sign with time plate	Havering Drive	Park Drive	South facing	2

School Street Camera and Sign Positioning Phase 1

Pedestrian / cycle only sign with time plate	Rodean Drive	Havering Drive	East facing	2
Pedestrian / cycle only sign with time plate	Havering Drive	The Chase	North facing	2

St Peter's Primary School



Item	Location	Junction with	Direction	Quantity
Camera	Dorset Avenue	The Chase	South West facing	1
Camera	Dorset Avenue	Park Drive	North East facing	1
Entry / exit sign with time plate	Dorset Avenue	The Chase	North East facing	2
Entry / exit sign with time plate	Dorset Avenue	Park Drive	South West facing	2
Pedestrian / cycle only sign with time plate	Dorset Avenue	The Chase	North East facing	2
Pedestrian / cycle only sign with time plate	Dorset Avenue	Park Drive	South West facing	2

School Street Camera and Sign Positioning Phase 1

The James Oglethorpe Primary School



Item	Location	Junction with	Direction	Quantity
Camera	Westbury Terrace	St Mary's Lane East	South facing	1
Camera	Westbury Terrace	St Mary's Lane West	South facing	1
Entry / exit sign with time plate	Westbury Terrace	St Mary's Lane East	North facing	2
Entry / exit sign with time plate	Westbury Terrace	St Mary's Lane West	North facing	2
Pedestrian / cycle only sign with time plate	Westbury Terrace	St Mary's Lane East	North facing	2
Pedestrian / cycle only sign with time plate	Westbury Terrace	St Mary's Lane West	North facing	2

School Street Camera and Sign Positioning Phase 1

Towers Infant and Junior School



Item	Location	Junction with	Direction	Quantity
Camera	Osbourne Road	Grosvenor Drive	South East facing	1
Camera	Osbourne Road	Lyndhurst Drive	North West facing	1
Camera	Grosvenor Drive	Windsor Road	East facing	1
Camera	Lyndhurst Drive	Windsor Road	West facing	1
Entry / exit sign with time plate	Osbourne Road	Grosvenor Drive	North West facing	2
Entry / exit sign with time plate	Osbourne Road	Lyndhurst Drive	South East facing	2
Entry / exit sign with time plate	Windsor Road	Grosvenor Drive	West facing	2
Entry / exit sign with time plate	Windsor Road	Lyndhurst Drive	East facing	2
Pedestrian / cycle only sign with time plate	Osbourne Road	Grosvenor Drive	North West facing	2
Pedestrian / cycle only sign with time plate	Osbourne Road	Lyndhurst Drive	South East facing	2
Pedestrian / cycle only sign with time plate	Windsor Road	Grosvenor Drive	West facing	2

School Street Camera and Sign Positioning Phase 1

Pedestrian / cycle only sign with time plate	Windsor Road	Lyndhurst Drive	East facing	2
--	--------------	--------------------	-------------	---